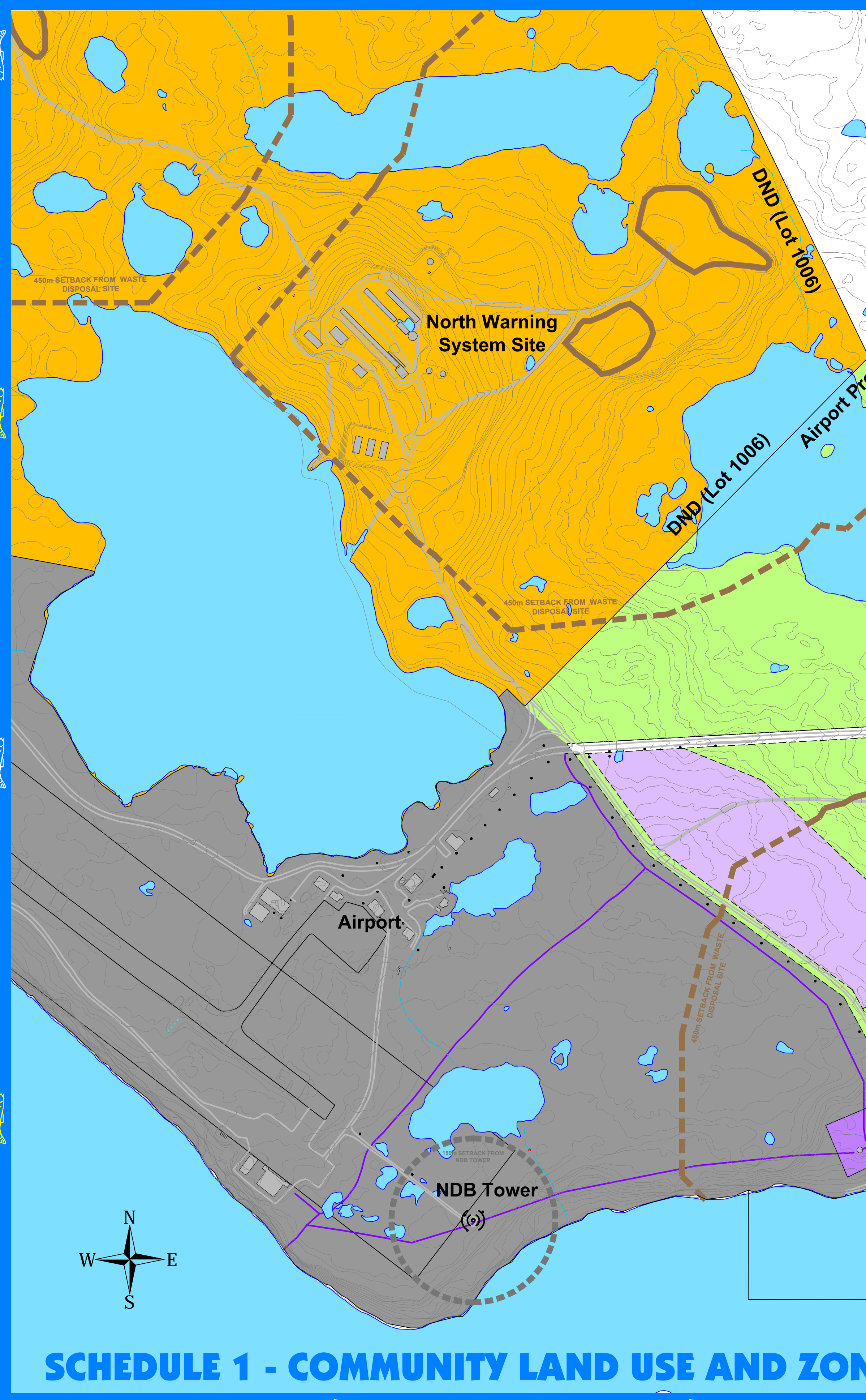
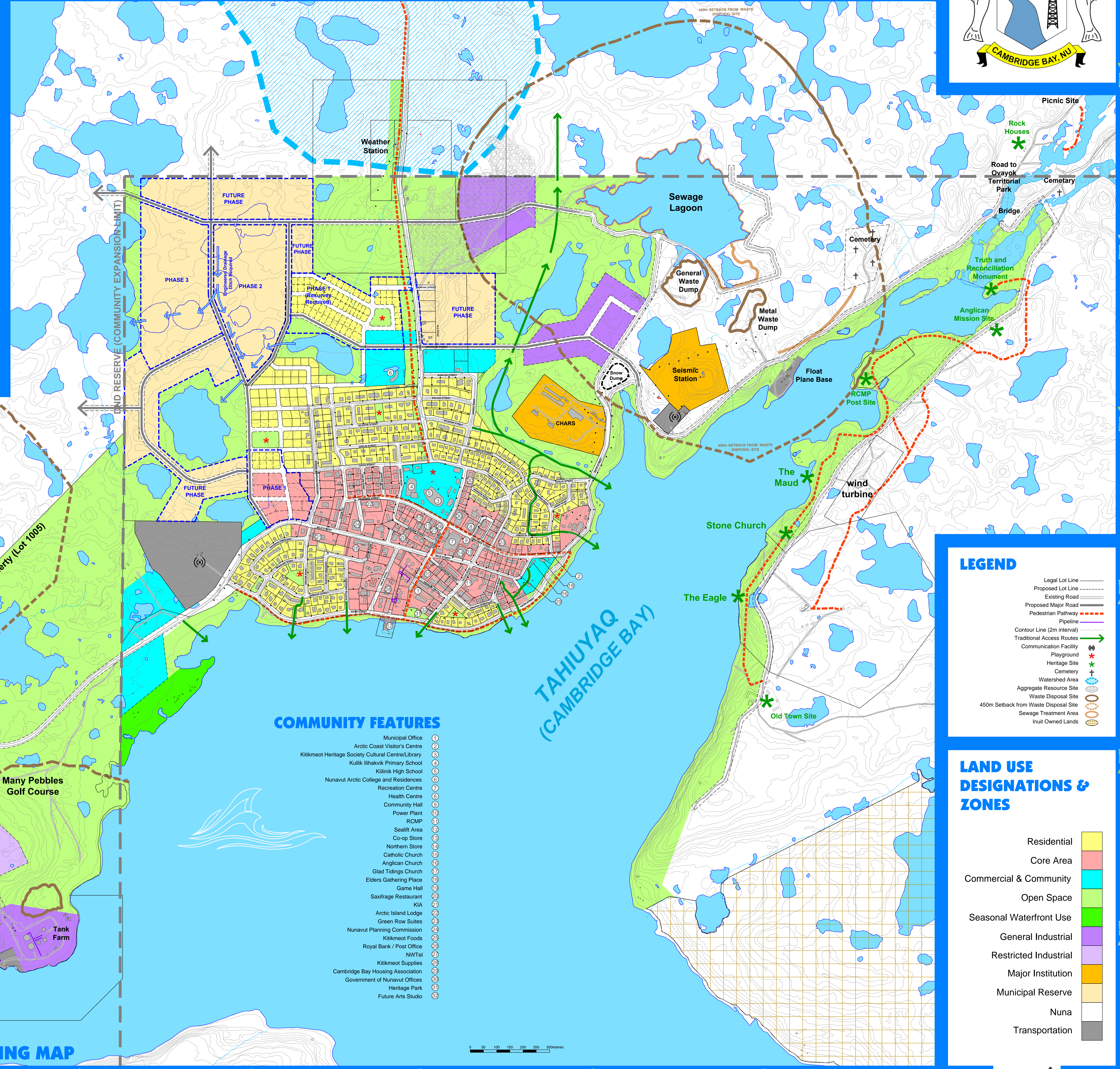
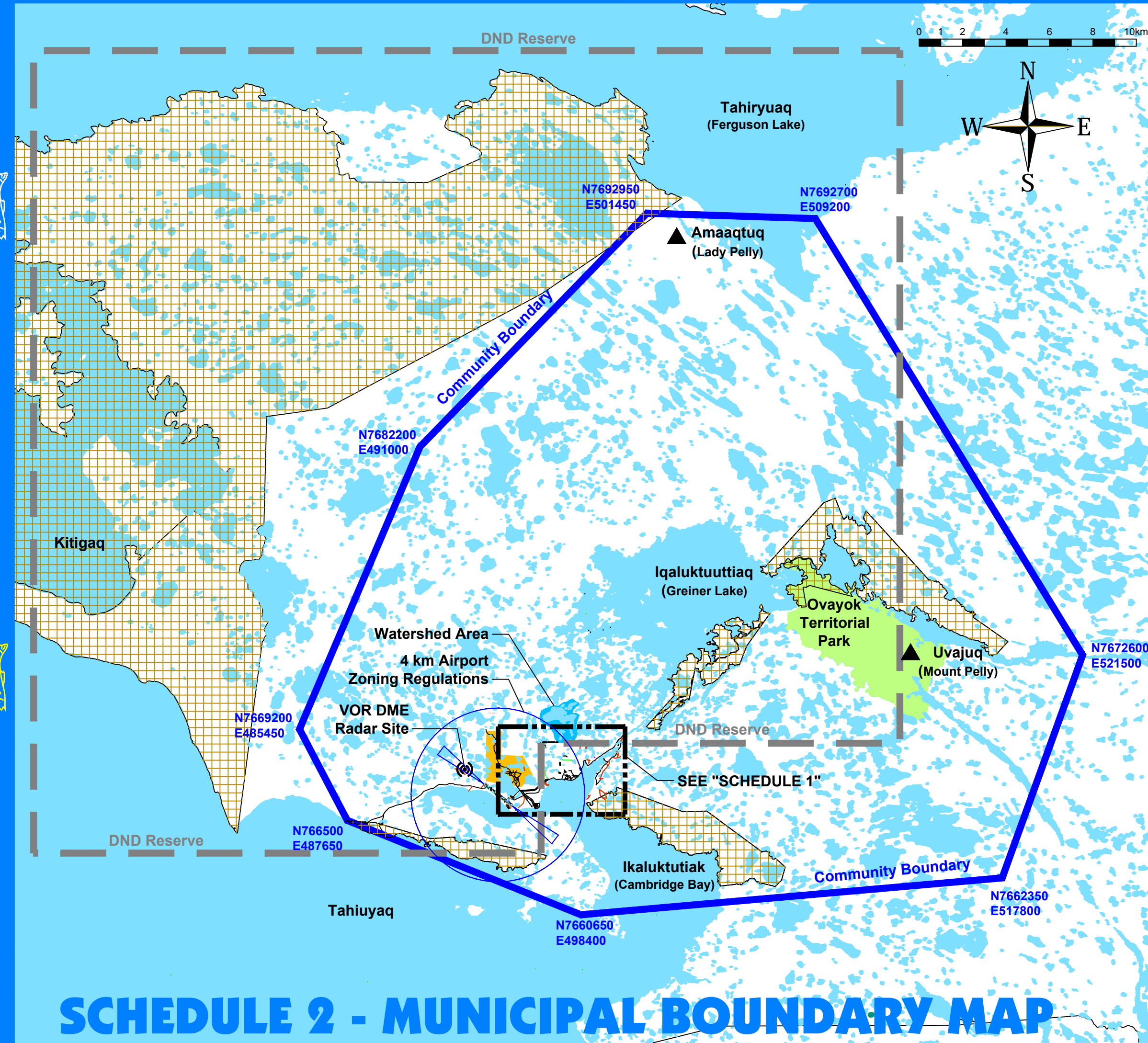



# Cambridge Bay Community Plan

2015 - 2035



### COMMUNITY FEATURES

- 1 Municipal Office
- 2 Arctic Coast Visitor's Centre
- 3 Kitikmeot Heritage Society Cultural Centre/Library
- 4 Kulik Ilhakvik Primary School
- 5 Kilinik High School
- 6 Nunavut Arctic College and Residences
- 7 Recreation Centre
- 8 Health Centre
- 9 Community Hall
- 10 Power Plant
- 11 RCMP
- 12 Sealift Area
- 13 Coop Store
- 14 Northern Store
- 15 Catholic Church
- 16 Anglican Church
- 17 Glad Tidings Church
- 18 Elders Gathering Place
- 19 Game Hall
- 20 Saxifrage Restaurant
- 21 KIA
- 22 Arctic Island Lodge
- 23 Green Row Suites
- 24 Nunavut Planning Commission
- 25 Kitikmeot Foods
- 26 Royal Bank / Post Office
- 27 NWTel
- 28 Kitikmeot Supplies
- 29 Cambridge Bay Housing Association
- 30 Government of Nunavut Offices
- 31 Heritage Park
- 32 Future Arts Studio

### LEGEND

- Legal Lot Line
- Proposed Lot Line
- Existing Road
- Proposed Major Road
- Pedestrian Pathway
- Pipeline
- Contour Line (2m interval)
- Traditional Access Routes
- Communication Facility
- Playground
- Heritage Site
- Cemetery
- Watershed Area
- Aggregate Resource Site
- Waste Disposal Site
- 450m Setback from Waste Disposal Site
- Sewage Treatment Area
- Inuit Owned Lands

### LAND USE DESIGNATIONS & ZONES

- Residential
- Core Area
- Commercial & Community
- Open Space
- Seasonal Waterfront Use
- General Industrial
- Restricted Industrial
- Major Institution
- Municipal Reserve
- Nuna
- Transportation