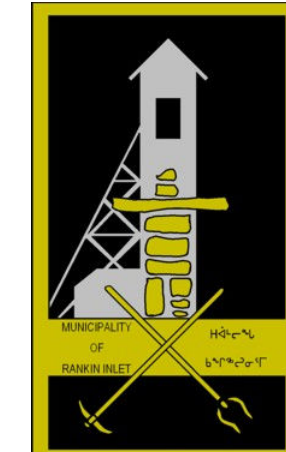


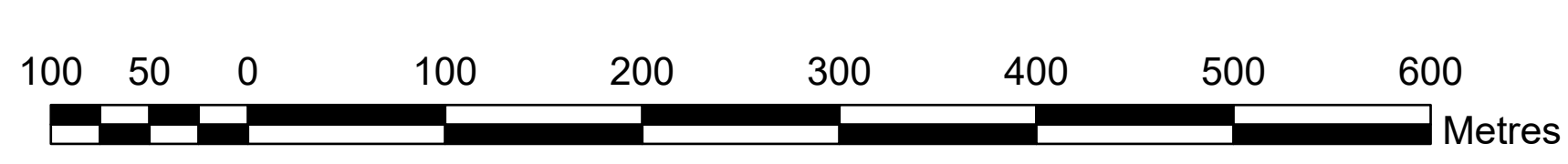
- Legend**
- Fence
  - Pipeline
  - Retaining Wall
  - Gravel Road
  - Trail
  - Shoreline
  - Watercourse
  - Water Body
  - Building Footprint
  - Runway
- Parcels**
- Commercial
  - Community Core
  - Community Use
  - Industrial
  - Open Space
  - Quarry
  - Residential
  - Restricted Development
  - Road
  - Transportation
  - Waste Disposal
  - Waterfront Recreational
  - Other




# Rankin Inlet



Scale: 1:3,500



<p>Coordinate System: NAD 1983 CSRS UTM Zone 15N Projection: Transverse Mercator Datum: North American 1983 CSRS Longitude: 92°4'58"W Latitude: 62°48'37"N NTS Map Reference 055K16</p> <p><b>Mapping Source</b> Control: NRCAN-CCCM, NAD 83 CSRS Cadastral: NRCAN-CCCM, (March 2023) Buildings, Infrastructure, Roads: July 2021 Compilation: Community and Government Services</p>	<p>Date: June 19, 2023</p>	<p>Author: T.Brewer</p>
	<p>File Number: 320</p>	<p>Sheet Number: 1 of 1</p>
	<p> This map is the product of the Government of Nunavut (GN) and is provided on an "AS IS" basis. The GN makes no guarantee, representations or warranties respecting the contents of this map, express or implied, including but not limited to the effectiveness, accuracy, or fitness for any particular purpose.</p> <p>© Community &amp; Government Services, Government of Nunavut</p>	